



Camp Farm Solar

June 2024

Viewpoint Location Map

Kingsbury

River Tame

Hurley

Foul End

1

2

3

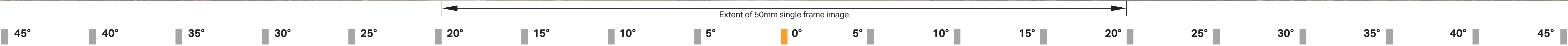




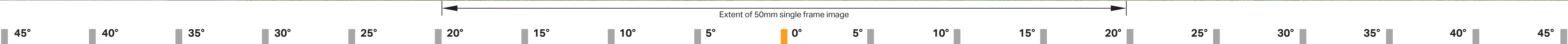
KEY:

APPROX SCHEME VISIBILITY

BASELINE



<div><div>AECOM</div><div>Delivering a better world</div></div>	Visualisation Type:	1	Camera:	Canon EOS 6D	Height of Camera:	1.6m	<div><div>Note:</div><div>Images to be viewed at a comfortable arm's length.</div><div>Planting will assist with screening the scheme.</div></div>	<div>Camp Farm Solar</div> <div>VP 1 - Drakenage Farm - approximately 400 m southwest of the Site Boundary</div>
	Projection:	Cylindrical	Lens:	Canon EF50mm f/1.8 STM				
	Enlargement Factor:	96%	Horizontal Field of View:	90°				
	Paper Size:	820mm x 250mm	Direction of View:	North East				
	Date / Time:	19/03/2024, 17:59	Location:	E422153, N295205				

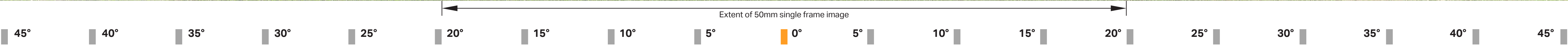




KEY:

APPROX SCHEME VISIBILITY

BASELINE



AECOM Delivering a better world	Visualisation Type:	1	Camera:	Canon EOS 6D	Height of Camera:	1.6m	Note: Images to be viewed at a comfortable arm's length. Planting will assist with screening the scheme.	Camp Farm Solar VP 3 - Public Footpath, Hurley Common - approximately 800 m east of Site Boundary
	Projection:	Cylindrical	Lens:	Canon EF50mm f/1.8 STM				
	Enlargement Factor:	96%	Horizontal Field of View:	90°				
	Paper Size:	820mm x 250mm	Direction of View:	West				
	Date / Time:	19/03/2024, 15:42	Location:	E295826, N295895				